REVIEWED C.F. Fleming Jr. 12/15/71
DESIGN ENGINEER DATE

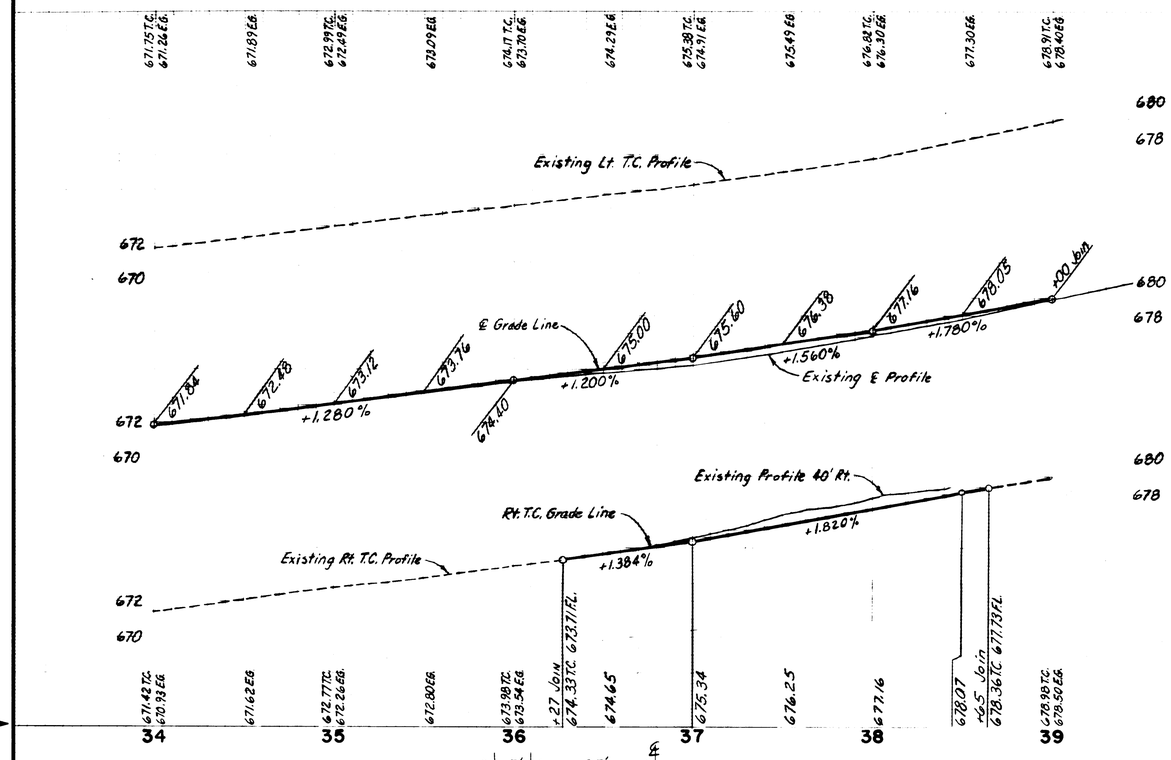

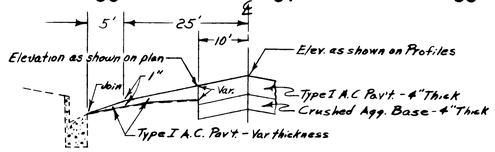

SECTION B-B
STA. 36+27 to STA. 39+00

B.M. "X" RDLB 1433 - Pg. 640
L & T ± 30' So. & ± 63' E. S.E.
B.C.R. ± 8' E. B.C.R. ℄ Int.
Cypress Ave. & Banna Ave.
Elev. 683.200 San Dimas 1965

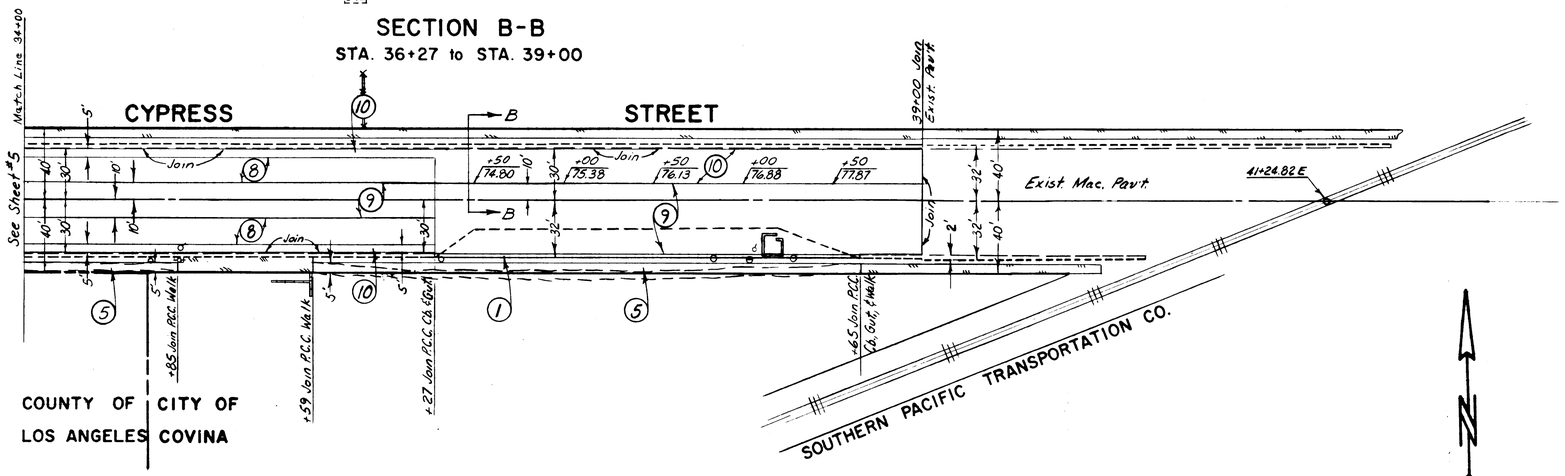

REFERENCES RDFB 1432, 1433 RDLB 1432, 1433

CHECKER F. Impellizzeri

DESIGNER D. Waite

PROJECT ENGINEER C.E. No. 16,679

LOS ANGELES COUNTY ROAD DEPARTMENT		
HIGHWAY DIVISION	PROJECT NAME CYPRESS STREET	
	LIMITS GRAND AVE. TO S.P.T.C.	
DATE / BY / REVISIONS	SCALE HORIZ. 1" = 40' VERT. 1" = 4'	PROJECT NO. 2911
	SHEET 6 OF 8 SHTS.	DWG. NO. #42586

PH042586