REVIEWED C.F. Fleming Jr. 12/5/71
DESIGN ENGINEER DATE

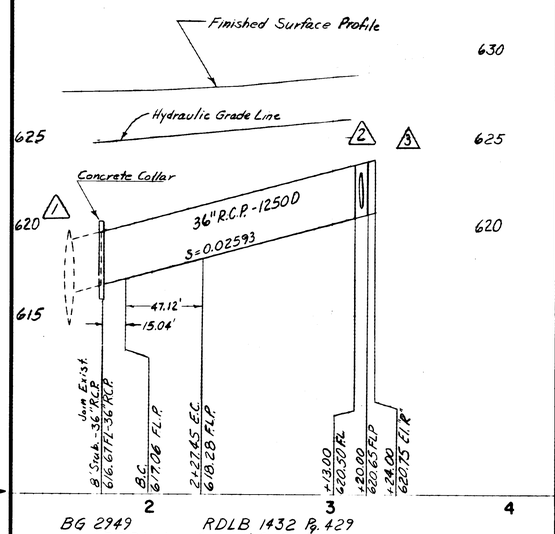

BG 2949 RDLB 1432 Pg. 429
RDBM tag E. cb. 1' S. B.C.R.
@ N.E. Cor. Cypress St. & Grand Ave. ± 64' N & ± 40' E. & Int.
Elev. 628.130 San Dimas 1965

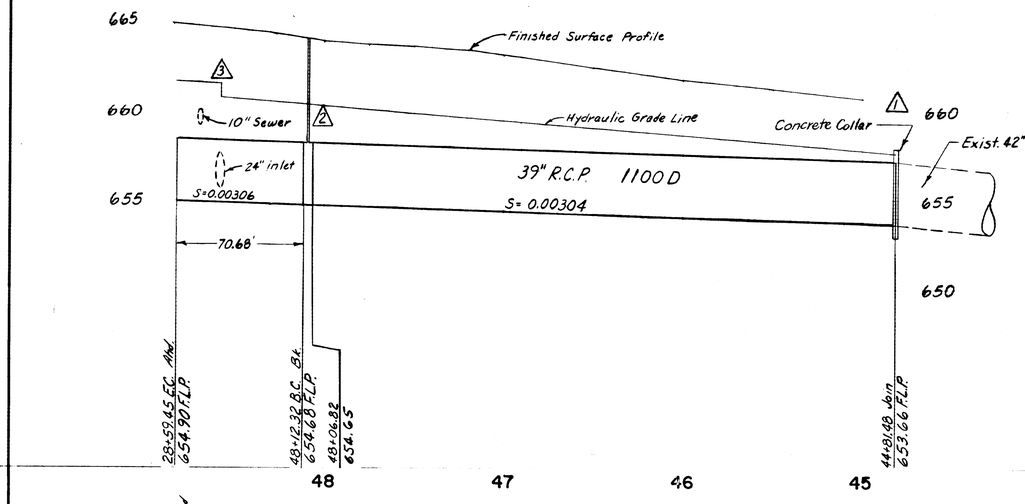

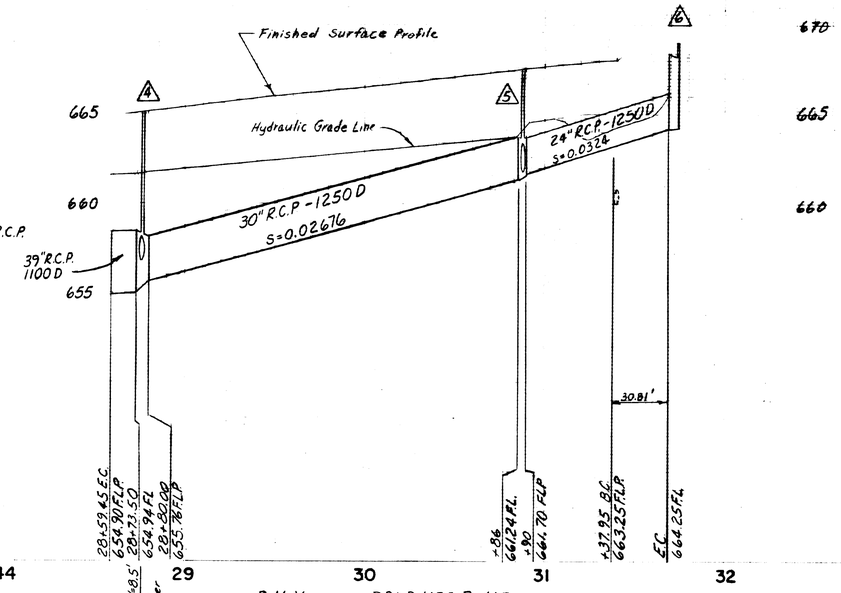

B.M-V RDLB 1432, Pg. 465
L & T ± 32' N & ± 69' E Int.
Cypress St. & Glendora Ave. N.E. B.C.R.
Elev. 665.645 San Dimas 1965

FOR GENERAL DRAINAGE NOTES SEE SHEET NO. 1

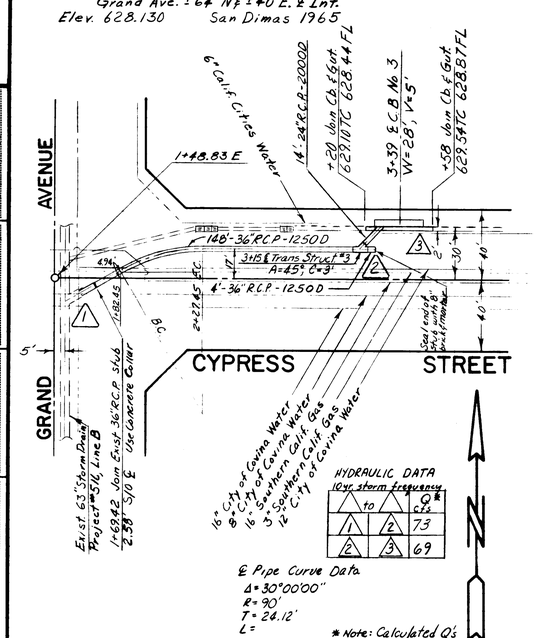

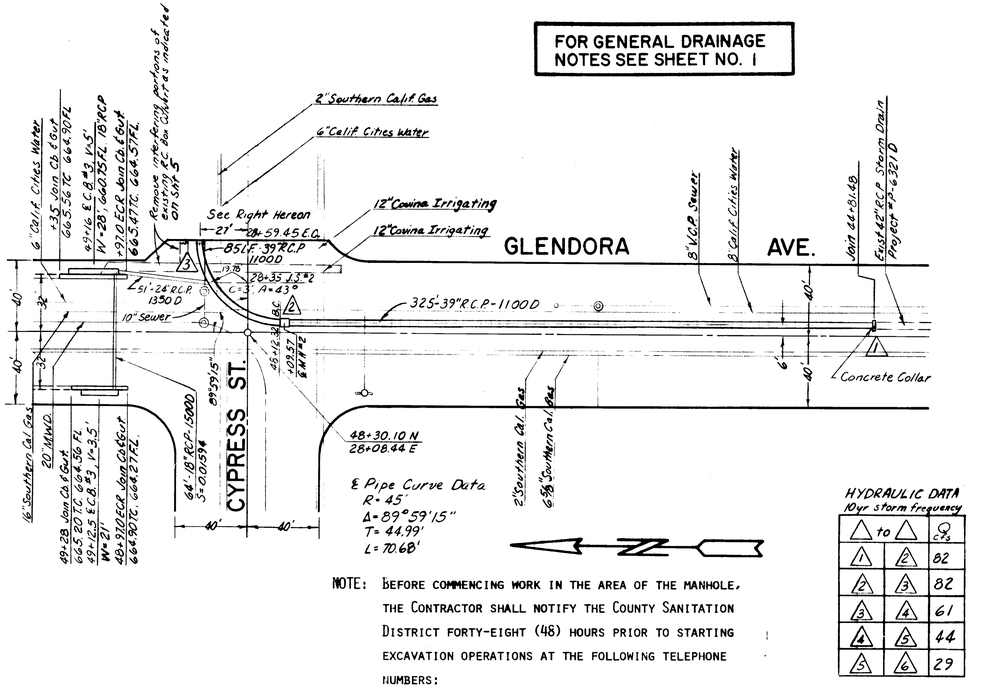

NOTE: BEFORE COMMENCING WORK IN THE AREA OF THE MANHOLE, THE CONTRACTOR SHALL NOTIFY THE COUNTY SANITATION DISTRICT FORTY-EIGHT (48) HOURS PRIOR TO STARTING EXCAVATION OPERATIONS AT THE FOLLOWING TELEPHONE NUMBERS:

COMPTON FIELD OFFICE 638-1161 OR 774-7270

6-13-72	R.M.	Added M.H. at 30+88 & 48+12.32	
DATE	BY	REVISIONS	

LOS ANGELES COUNTY ROAD DEPARTMENT
HIGHWAY DIVISION
PROJECT NAME CYPRESS STREET
LIMITS GRAND AVE. TO S.P.T.C.
SCALE HORIZ. 1" = 40' VERT. 1 = 4
PROJECT NO. 2911
SHEET 8 OF 8 SHTS.
DWG. NO. #42588

PROJECT ENGINEER Michael Flanary
C.E. No. 16.6.89
DESIGNER D. Warte
CHECKER C. Sagun
REFERENCES RDFB 1432, 1433 RDLB 1432, 1433

"PH042588"